


Mount Keira Mount Kembla Loop  
Map Reference: iBug Map 007  
Start: Figtree Park next to Westfield  
Finish: Figtree Park next to Westfield  
Grade: **Hard/Extreme**  
Distance: 24 Kilometres

iBug ride No 007



Ride summary: This is a ride for the fit and energetic riders as it involves riding up Mount Kembla

**Cautions!** Extreme caution needs to be exercised when riding down the steep hills associated with this ride.



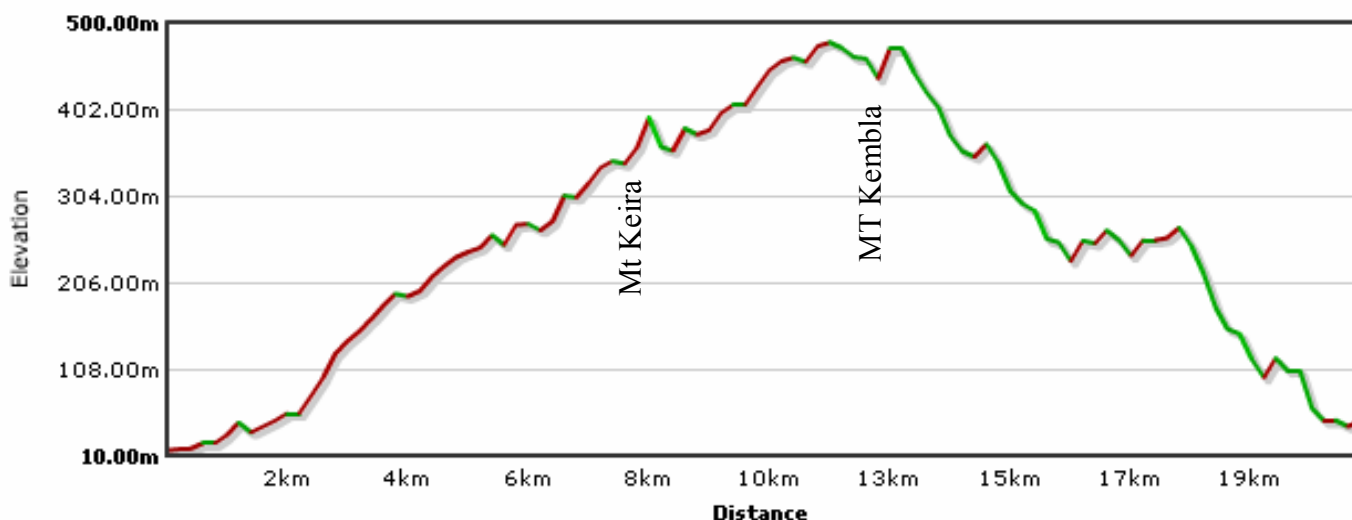
From Figtree Park cross the Princess Highway and head north turning left into London Drive, to get away from the traffic on the Highway. Turn left into Yellagong Street and start climbing. Turn left onto Mount Keira Road, watching for traffic and cars coming out of driveways. The next two kilometres is the steepest section of the climb up Mount Keira.

Once you have left the built-up area the road is less steep but winding, near the top you can turn right into Queen Elizabeth Drive and the short steep climb to the Mount Keira Lookout to enjoy the views and a coffee. About a kilometre past the Elizabeth Drive turnoff turn left into Clive Bissell Road and left into Harry Graham Drive.

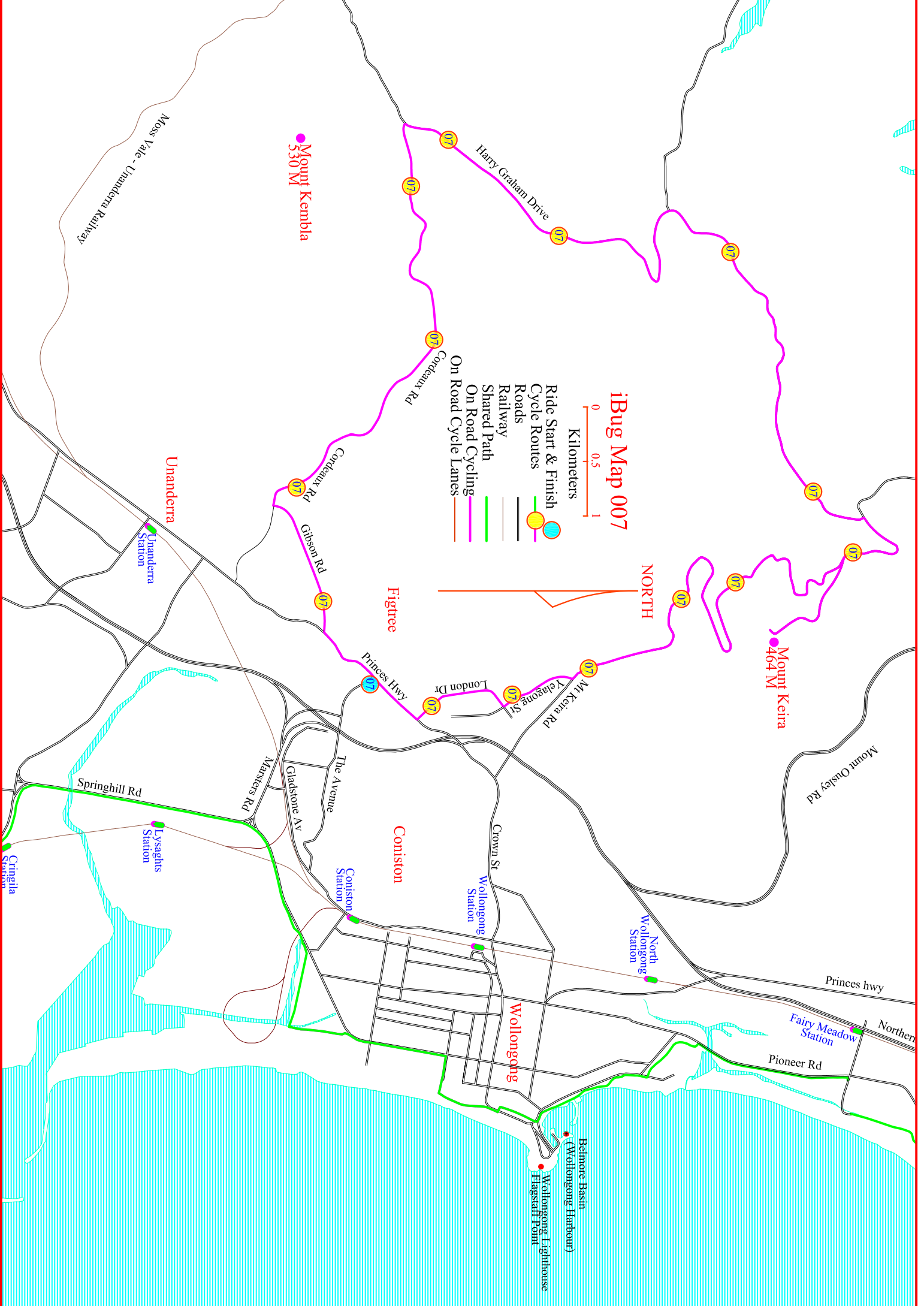
Follow Harry Graham Drive up and down several steep hills, turn left into Cordeaux Road, and down hill through Historic Mt Kembla Village.

Turn left into Gibson Road and follow it back the Princess Highway and follow the Highway back to Figtree.

Route Elevation



For more Illawarra Cycling information visit the Illawarra Bicycle Users Group at <http://au.groups.yahoo.com/groups/illawarrabug/>



### iBug Map 007

0 0.5 1  
Kilometers

- Ride Start & Finish
- Cycle Routes
- Roads
- Railway
- Shared Path
- On Road Cycling
- On Road Cycle Lanes

NORTH

● Mount Kembla  
530 M

● Mount Keirra  
464 M

Unanderra

Figtree

Coniston

Wollongong

Unanderra Station

Lysaghts Station

Coniston Station

Wollongong Station

North Wollongong Station

Fairy Meadow Station

Belmore Basin (Wollongong Harbour)  
Wollongong Lighthouse  
Flagstaff Point

Mass Vale - Unanderra Railway

Harry Graham Drive

Cordeaux Rd

Gibson Rd

Princes Hwy

London Dr  
Yelagong St  
Mt Keira Rd

Masters Rd  
Gladstone Av  
The Avenue

Springhill Rd

Gringila Station

Crown St

Princes hwy

Pioneer Rd

Northern