

North Macquarie Loop

Map Reference: iBug Map 010

Start: Oak Flats Station

Finish: Oak Flats Station

Grade: **Moderate**

Distance: 33 Kilometres

iBug ride No 010



Ride summary: This is an on road ride and involves sections on busy roads. The ride starts and finishes at Oak Flats Station, the ride overlaps other loops in places and you could arrange sections of different rides to make a loop to suit your preferences or shorten the loop if the weather changes and you need a quick retreat

Cautions: There are a number of narrow bridges and areas of fast moving multi-lane traffic associated with this ride and riders need to ride defensively and carefully at all times

From the southern end of Oak Flats Station car park follow the shared path under New Lake Entrance Road to join New Lake Entrance Road at its intersection with Pioneer Road, turn left onto New Lake Entrance Road and follow the signs to Albion Park and the East West Link Road. A section of the East West Link has cycling lanes along it.



Looking west from the cycling lane on the East West Link Road with the Illawarra escarpment in the background

After a few kilometres the East West Link Road turns left onto Croom Road and then right into Ashburton Drive. Cross Terry Street (**5Km**) and continue along Ashburton Drive to Daintree Drive. Turn right into Daintree Drive, left into Hillside and left into Church Street. Church Street will bring you to The Illawarra Highway (**9 Km**), turn left onto it and follow it towards Macquarie Pass until you reach North Macquarie Road on your right (**12 Km**).

Turn into North Macquarie Road, there is a causeway soon after turning onto North Macquarie Road and care must be exercised as the causeway fluffs during wet weather








Follow North Macquarie Road through farming country turning left into Calderwood Road (**16 Km**) and right into Marshall Mount Road (**18.5 Km**) which is followed to its end at Huntley Road passing Yallah Road on route.

From the end of Marshall Mount Road (**24.5 Km**) turn right into Huntley Road and right onto the Princess Highway which is followed to the traffic lights at Albion Park Rail. Turn left into Creamery Road, over the railway lines and right into Burroo Street. Burroo Street turns into Wooroo Street. From Wooroo Street turn right into Industrial Road and follow it back to Oak Flats Station

For more Illawarra Cycling information visit the Illawarra Bicycle Users Group at
<http://au.groups.yahoo.com/groups/illawarrabug/>

iBug Map 010

0 0.5 1
Kilometers

- Ride Start & Finish 
- Cycle Routes 
- Roads 
- Railway 
- Shared Path 
- On Road Cycling 
- On Road Cycle Lanes 

NORTH

